



D-O LRT Project Pedestrian and Bicycle Studies

DCHC MPO Board
March 14th, 2018

Status of Pedestrian & Bicycle Studies

MPO Board 3/14/2018 Item 9

- 22 locations currently under study or included in design
- Sources
 - Commitments in the Record of Decision
 - Coordination with partners in the region
 - Opportunities identified during design

Benefits of Pedestrian & Bicycle Connections

MPO Board 3/14/2018 Item 9

- Expand **transportation choices** for access to stations
- Provide additional **community amenities** for all residents
- Leverage LRT construction to complete **planned connections**

RALEIGH RD

PRESTWICK RD

Hamilton
Road Station

FORDHAM BLVD

HIGHLAND WOODS RD

LAUREL HILL RD




ST JAMES PL

IRIS LN

OLD MASON FARM RD

NC911, NCCGIA

D-O LRT Ped Bike Studies

-  Linear Project Extent
-  D-O LRT Station (Record of Decision)
-  D-O LRT Alignment (Record of Decision)




GO  Triangle

0 250 500 Feet





D-O LRT Ped Bike Studies

-  Linear Project Extent
-  D-O LRT Station (Record of Decision)
-  D-O LRT Alignment (Record of Decision)



0 250 500 Feet



Examples: Charlotte Rail Trail



Examples: LA Expo Line Bike Path





Questions